








Sandgate, Vermont Overlay Districts

-  Town Road
-  Private Road
-  Parcels
-  Town Boundary
-  Rivers and Streams
-  Lakes and Ponds

-  Wetlands
-  Special Flood Hazard Area
-  River Corridor
-  50 Foot Contours






Prepared by Bennington County
Regional Commission
January 23, 2024